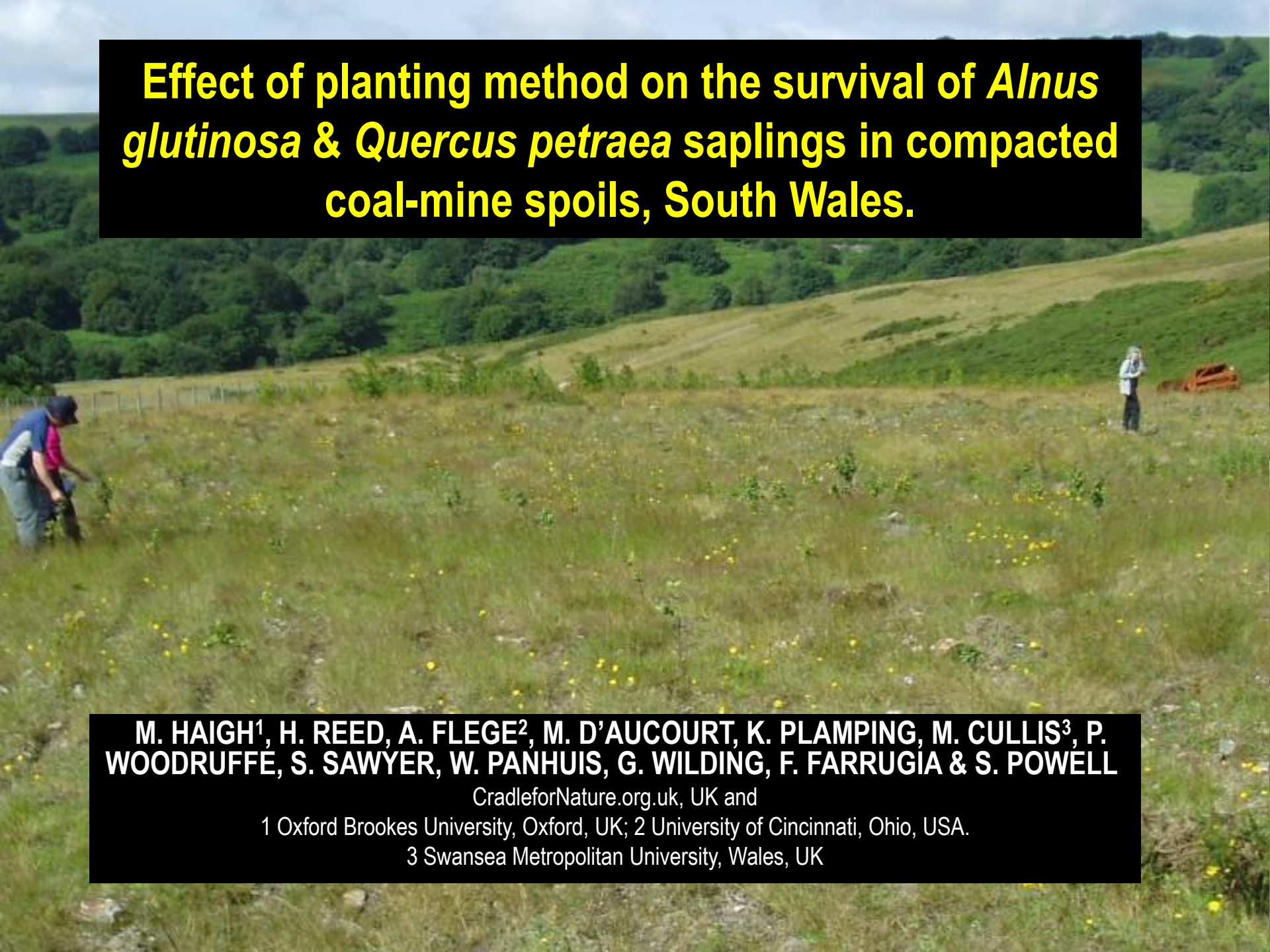


*Conference PowerPoint Presentation of:*

**Haigh, M., Reed, H., Flege, A., D'Aucourt, M., Plamping, K., Cullis, M., Woodruffe, P., Sawyer, S., Panhuis, W., Wilding, G., Farrugia, F. & Powell, S. 2010.**

**Effect of planting method on the survival of *Alnus glutinosa* and *Quercus petraea* saplings in compacted coal-mine spoils, South Wales.**

**pp 164-171, in Sklenicka, O., Singhal, R., & Kasparova, I. (eds) *Environmental Issues and Waste Management in Energy and Mineral Production (SWEMP) 12th International Symposium (Prague, Czech Republic, May 24-26, 2010), Proceedings*. Prague, Czech University of Life Sciences & Lesnicka Prace, Prague' 380pp.  
[ISBN 978-80-213-2076-5 & ISBN 978-80-807154-42-7],**



**Effect of planting method on the survival of *Alnus glutinosa* & *Quercus petraea* saplings in compacted coal-mine spoils, South Wales.**

**M. HAIGH<sup>1</sup>, H. REED, A. FLEGE<sup>2</sup>, M. D'AUCOURT, K. PLAMPING, M. CULLIS<sup>3</sup>, P. WOODRUFFE, S. SAWYER, W. PANHUIS, G. WILDING, F. FARRUGIA & S. POWELL**

CradleforNature.org.uk, UK and

1 Oxford Brookes University, Oxford, UK; 2 University of Cincinnati, Ohio, USA.

3 Swansea Metropolitan University, Wales, UK

# Degradation of Reclaimed Coal-lands



- Lands that have become degraded following ineffective reclamation from surface coal mining are common in S. Wales but the problem is not recognised officially.
- BUT many such lands are classed as “suitable for environmental improvement”.
- Recent interest in “Carbon Sequestration” has improved attitudes towards the forestation of these unproductive wastelands.

# Cradle for Nature

The aim is research & development towards a reliable method for the community-based reforestation of degraded former opencast coal-lands in South Wales.

Since funds for community works tend to be 'one-off'. This requires a technique that can achieve a 'natural', self-sustaining outcome, even in the absence of regular investment or maintenance.

This means building a 'cradle for nature', a habitat where natural processes gain sufficient strength to restore the depleted biological systems on these degraded lands & set in process a benevolent cycle of environmental improvement.



## **Test Hypothesis: planting method plays a major role in the survival of forest species on compacted opencast coal spoils.**

- **The Cariad03 experiment tests a hypothesis suggested by two decades of forestation action research on the same site.**
- **The test concerns 3 types of planting method.**
  - **1. forestry industry style ‘notch planting’, where the ground is opened & a young tree is heeled directly into the slot;**
  - **2. ‘parks and gardens’ style ‘pit’ planting, where the sapling is planted into a 30-cm diameter by 30-cm deep soil pit along with the inverted topsoil;**
  - **3. contour trench planting, where the sapling is planted into a trench, ca. 50 cm wide by 40 cm deep, which has been back-filled with the inverted soil profile.**
- **This reports findings from a formal, 5-year, trial of 900 trees divided between two species, alder (*Alnus glutinosa* (L.) Gaertn.), which is commonly used on Welsh opencast sites, (used as nursemaid for) Durmast Oak (*Quercus petraea* (Matt.) (Liebl.), a dominant species in pre-opencast woodland locally.**

# Site Description:

## Cariad03 Test plots

- (51<sup>0</sup>44'40"N 03<sup>0</sup>5'20"W) - on a terrace bench, exposed to south & west, at 370 metres above msl.
- Rainfall (1971-2000): 1543 mm/yr;
- Evaporation: 472 mm/yr.
- Site created in 1963 on closure of the Waun Hoscyn Extension (Varteg Hill) Opencast Coal-mine.
- Some topsoil set aside for the area was never applied. After >40 years, the site supports a thin organic layer of ~ 5cm above dense compacted & weathered mine-spoils (1.5 – >1.7 gm.cm<sup>3</sup>) with very low nutrient status & poor water holding capacity.
- Officially “reclaimed”, the site was seeded but vegetation cover remains poor: *Juncus* sp reeds in wet hollows & patchy grass & lichen sward on higher areas.

# Method



1: Notch

2: Pit

3: Trench

2: Pit

3: Trench

1: Notch

3: Trench

1: Notch

2: Pit

- The experiment (Cariad03) was set out as a Latin Square. There are 9 plots, 3 each of notch planted, pit-planted & trench planted trees.
- Trees were planted as root trainers. Random number tables were used to locate 281 oak trees in a matrix of 675 alders.

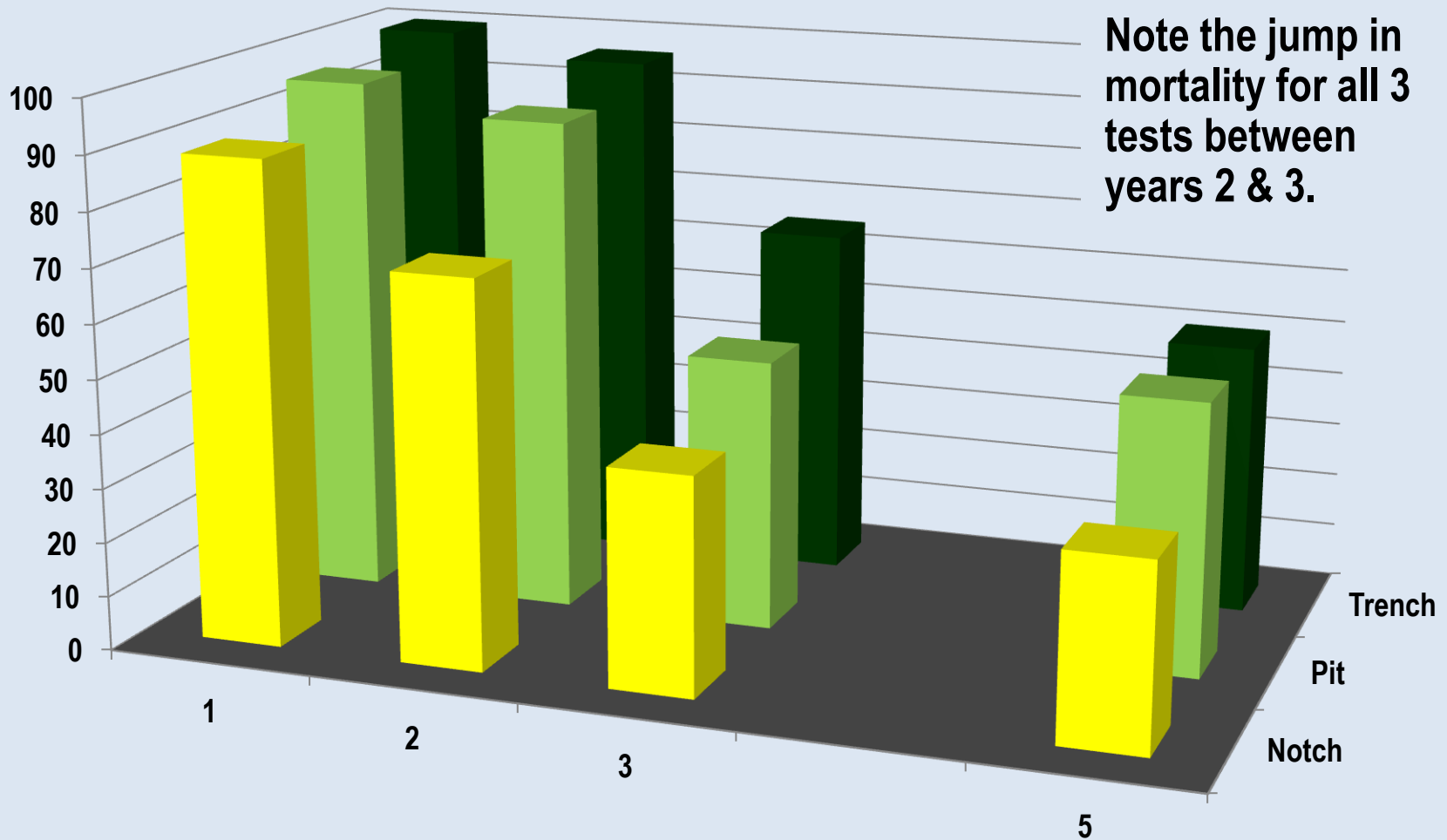
# Results & Analysis

Air photograph  
of Cariad03 test  
plot showing  
Latin squares

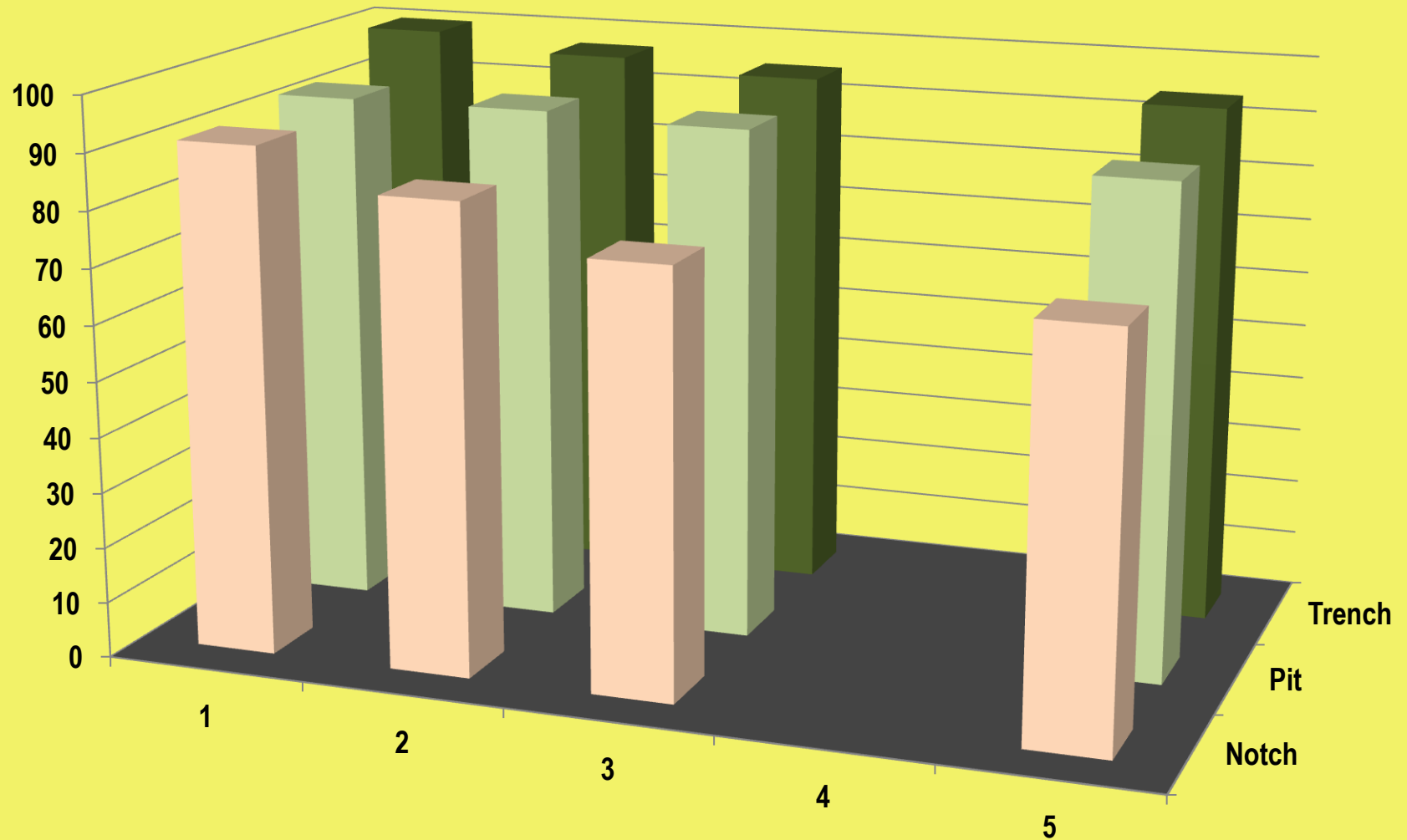
- In both Alder and Oak, the notch-planted trees suffered greatest mortality, rising to 75% in the notch planted alders.
- Generally, trench-planted trees had slightly higher survival rates than pit planted.
- There was far greater mortality among alders than oaks.



# Alder: Mortality by Year



# Oak: Mortality by Year



# Statistical Analysis (Fisher Exact Test).

- Both species show significantly ( $p < 0.005$ ) better survival rates from trench & pit planting versus notch planting.
- In Alder (*Alnus glutinosa*), early differences in survival rates between pit & trench planted trees disappear by year 2.
- In Oak (*Quercus petraea*), the relative survival of trench versus notch planting increases progressively through the 5 years of observation BUT, in Alder, these benefits decline after Year 2.

# Controls of Tree Mortality

- **Tree mortality in the compacted mine-spoils was closely related to the degree of soil loosening around their roots. The less compacted the soil is in the rooting zone, the more likely are the trees to survive.**
- **Unfortunately, these coal spoils suffer autocompaction through the accelerated weathering of the fragile, clayey-shale minestones that make up much the bulk of the spoils. This means that any loosening tends to be short term – but, hopefully, persistent enough to allow tree roots to penetrate the material & begin the processes of biological soil aggregation.**
- **Differences in mortality between Alder & Oak seem due largely to summer soil moisture deficits in year 2-3.**

# Conclusion

- The aim is to re-establish a self-sustaining ecological system on land where reclamation after surface coal-mining has not been successful.
- This explores 3 planting methods suitable for the community-based afforestation of degraded lands with very high soil densities.
- It uses 2 common land reclamation species, alder (*Alnus glutinosa*) & Welsh oak (*Quercus petraea*) in a formal Latin-square trial of 3 planting methods: notch planting, pit planting & trench planting.
- Mortality records, collected 1, 2, 3 & 5 years after planting, show that survival rates start and remain significantly lower for notch-planted trees, while those that are pit-planted & trench planted are much better.
- Survival rates tend to be higher for trench-planted than pit-planted trees but the difference is not significant for either species after the year 1.
- However, the conclusion is that providing a loosened, lower density rooting substrate significantly improves the survival rates of trees planted in compacted Welsh surface coal-mine spoils.

# Bibliography

- Bending, N.A.D. *Site Factors Affecting Tree Response on Restored Opencast Ground in the South Wales Coalfield*. 1993. (London, University of East London, unpublished Ph.D. thesis)
- Bending, N.A.D. & Moffat, A.J. Tree performance on minespoils in the South Wales Coalfield. *Journal of Applied Ecology* 36(5), 1999, 784-797
- Flege, A. Forest recultivation of coal-mined land: problems and prospects. *Reclaimed Land: Erosion Control, Soils and Ecology*, edited by M. J. Haigh. pp 291-338, 2000 (Rotterdam: A. A. Balkema / New Delhi: Oxford and IBH, Land Reconstruction & Management 1).
- Haigh, M.J., Land regeneration: soil development through forestation on former opencast coal-lands in upland Wales. . *International Conference, Reclamation and Remediation of Post-Mining Landscapes (50th Anniversary of Reclamation in Czech Brown Coal Mining Regions)* pp. 1/3: 1-8, 2001 (Chomutov: Severočeské Doly CD-rom). Available online at: <http://wwwold.fle.czu.cz/~web/studium/skripta/KBUK/Rek/sbornik%20konference%20Teplice%202001/Anglicky//HaighJMartin.pdf>. –(Accessed 1<sup>st</sup> March, 2007).
- Haigh, M.J., Soil stewardship on reclaimed coal-lands, *Reclaimed Land: Erosion Control, Soils and Ecology*, edited by M. J. Haigh. , pp 165-274, 2000 (Rotterdam: Balkema- Taylor and Francis / New Delhi: Oxford and IBH, Land Reconstruction and Management 1).
- Haigh, M.J., Degradation of "reclaimed" lands previously disturbed by coal mining in Wales: causes and remedies. *Land Degradation and Rehabilitation* 3(3), 1992, 169-180
- Haigh, M.J. & Sansom, B., Soil compaction, runoff and erosion on reclaimed coal-lands (UK). *International Journal of Surface Mining, Reclamation and Environment* 13(4), 1999, 135-146.
- Harmers Ltd Chapter 5.Geology/Soils/ Ground Conditions. Land Reclamation / Coal Recovery Scheme Varteg Hill, Torfaen, Environmental Statement, pp 29-35, 2009 (Cardiff, Harmers Ltd., Planning Consultants). Available online from: [http://www.planapps.torfaen.gov.uk/Varteg%20Hill\\_Blaenavon/%5Cvarteg%20hill\\_blaenavon%5C04.P.09210%20Varteg%20Hill%20May%2009%5CCD2%5CINDEX.HTML](http://www.planapps.torfaen.gov.uk/Varteg%20Hill_Blaenavon/%5Cvarteg%20hill_blaenavon%5C04.P.09210%20Varteg%20Hill%20May%2009%5CCD2%5CINDEX.HTML) (Accessed 23<sup>rd</sup> March, 2010).

- Hawkeswood, N. & Hawkeswood, E., *Ecological Assessment: Final Draft Varteg Hill Land Reclamation Scheme January 2006* (3 Volumes). 2006. (Ystradgynlais, Hawkeswood Ecology). Available online from: [http://www.planapps.torfaen.gov.uk/varteg%20hill\\_blaenavon/04.P.09210%20Varteg%20Hill%20May%2009/CD1/INDEX.HTML](http://www.planapps.torfaen.gov.uk/varteg%20hill_blaenavon/04.P.09210%20Varteg%20Hill%20May%2009/CD1/INDEX.HTML) (Accessed 23<sup>rd</sup>, March 2010)
- Hood, R.C. & Moffat, A.J., Reclamation of opencast coal spoil using alder. *NERC (Natural Environment Research Council, UK) News* 33, 1995, 12-14.
- Lunt, P.H. & Hedger, J.N. Effects of organic enrichment of mine spoil on growth and nutrient uptake in oak seedlings inoculated with selected ectomycorrhizal fungi. *Restoration Ecology* 11, 2003, 125-130
- Moffat, A.J. & Bending, N.A.D. Replacement of soil and soil-forming materials by loose tipping in reclamation to woodland. *Soil Use & Management* 16(2), 2000, 75–81.
- Neame, T & Simpson, A., *Varteg Coal Recovery & Reclamation Scheme; Water Feature Survey, 2004*. (Birmingham, Faber Maunsell -R140). Available online from [http://www.planapps.torfaen.gov.uk/Varteg%20Hill\\_Blaenavon/04.P.09210%20Varteg%20Hill%20May%2009/CD1/Varteg%20volume%203/7%20-%20Vol3-Item5%20-Water%20Features%20Survey,%20March%202004%20by%20Faber%20Maunsell.pdf](http://www.planapps.torfaen.gov.uk/Varteg%20Hill_Blaenavon/04.P.09210%20Varteg%20Hill%20May%2009/CD1/Varteg%20volume%203/7%20-%20Vol3-Item5%20-Water%20Features%20Survey,%20March%202004%20by%20Faber%20Maunsell.pdf) . (Accessed 23<sup>rd</sup>, March, 2010)
- Palmer, J. & Probert, G. Planning at the country level: a case study of Gwent, South Wales. *Internat. J. of Tourism Management* 1(3), 1980, 158-167.
- Sinnott, D. Poole, J. & Hutchings, T.R. A comparison of cultivation techniques for successful tree establishment on compacted soil. *Forestry* 81(5), 2008, 663-679.;
- Smart, P. & Simpson, A. *Varteg Coal Recovery & Reclamation Scheme, Blaenavon, South Wales, Hydrogeology & Contaminated Land Assessment. Final Report (2 Vols)* 2006. (Birmingham, Faber Maunsell AECOM). Available online: [http://www.planapps.torfaen.gov.uk/varteg%20hill\\_blaenavon/04.P.09210%20Varteg%20Hill%20May%2009/Faber%20Maunsell%20-%20Interpretative%20report%20-%20vol%201%20text.pdf](http://www.planapps.torfaen.gov.uk/varteg%20hill_blaenavon/04.P.09210%20Varteg%20Hill%20May%2009/Faber%20Maunsell%20-%20Interpretative%20report%20-%20vol%201%20text.pdf). (Accessed 23<sup>rd</sup> March 2010)
- Ussiri, D. & Lal, R. Carbon sequestration in reclaimed minesoils. *Critical Reviews in Plant Sciences* 24, 2005, 151–165.